









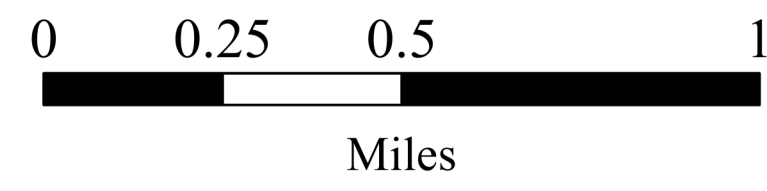


CITY OF POST FALLS
SNOW REMOVAL PRIORITY

-  City Boundary
-  Private Roadways
-  Infill Areas
-  NE Quadrant
-  Priority 1
-  NW Quadrant
-  Priority 2
-  SE Quadrant
-  Public Roadways
-  SW Quadrant



Map Date: 12/22/2021

Disclaimer:
 The information contained in this map is intended for reference purposes only, please check with the Streets Departments to verify current status of the information contained herein.

